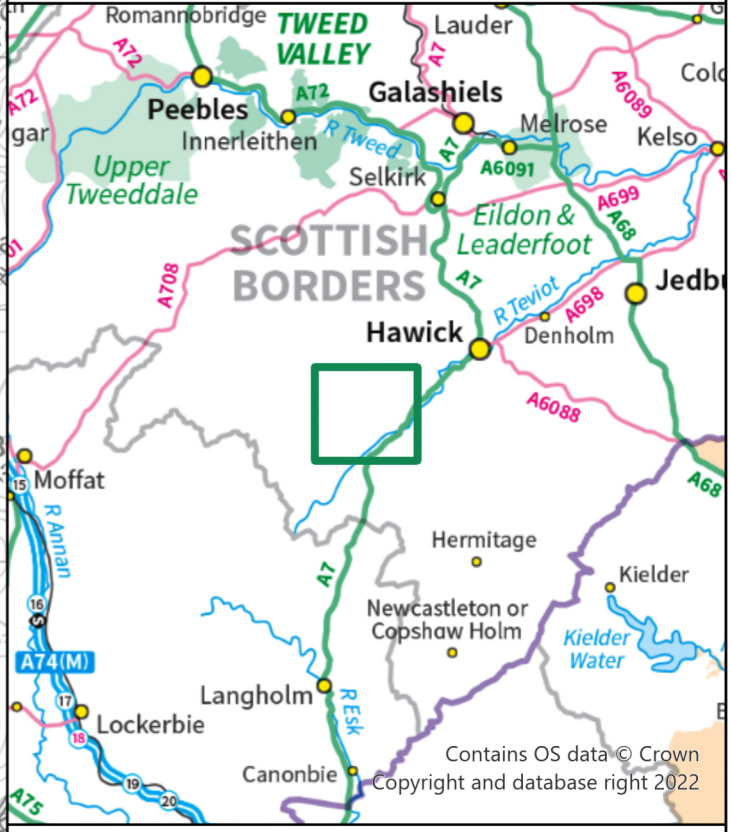


Legend

- Site Boundary
- Turbine Location
- Site Boundary 1 km Buffer
- Heritage Asset Location
- Heritage Asset Linear
- Heritage Asset Area



Scoping Report

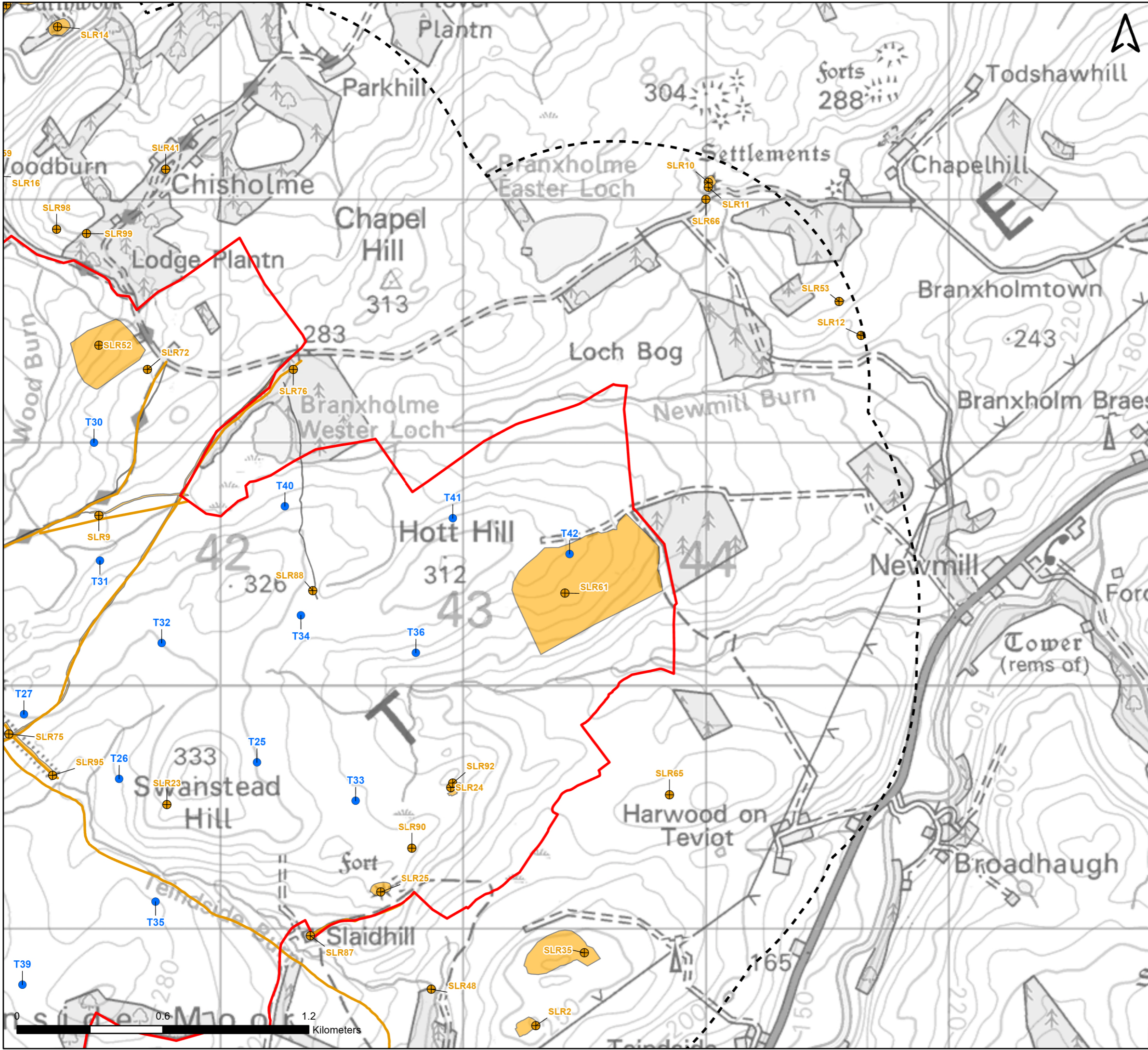
Mid Hill Wind Farm
 Scottish Borders, Scotland, UK

Non-Designated Assets
 Figure 7.2

Contains OS data © Crown Copyright and database right 2024.

Scale @ A3	1:30,000
Rev.	0
Rev. Date	07/08/2024

Invenergy



Legend

- Site Boundary
- Turbine Location
- Site Boundary 1 km Buffer
- ⊕ Heritage Asset Location
- Heritage Asset Linear
- Heritage Asset Area



Scoping Report

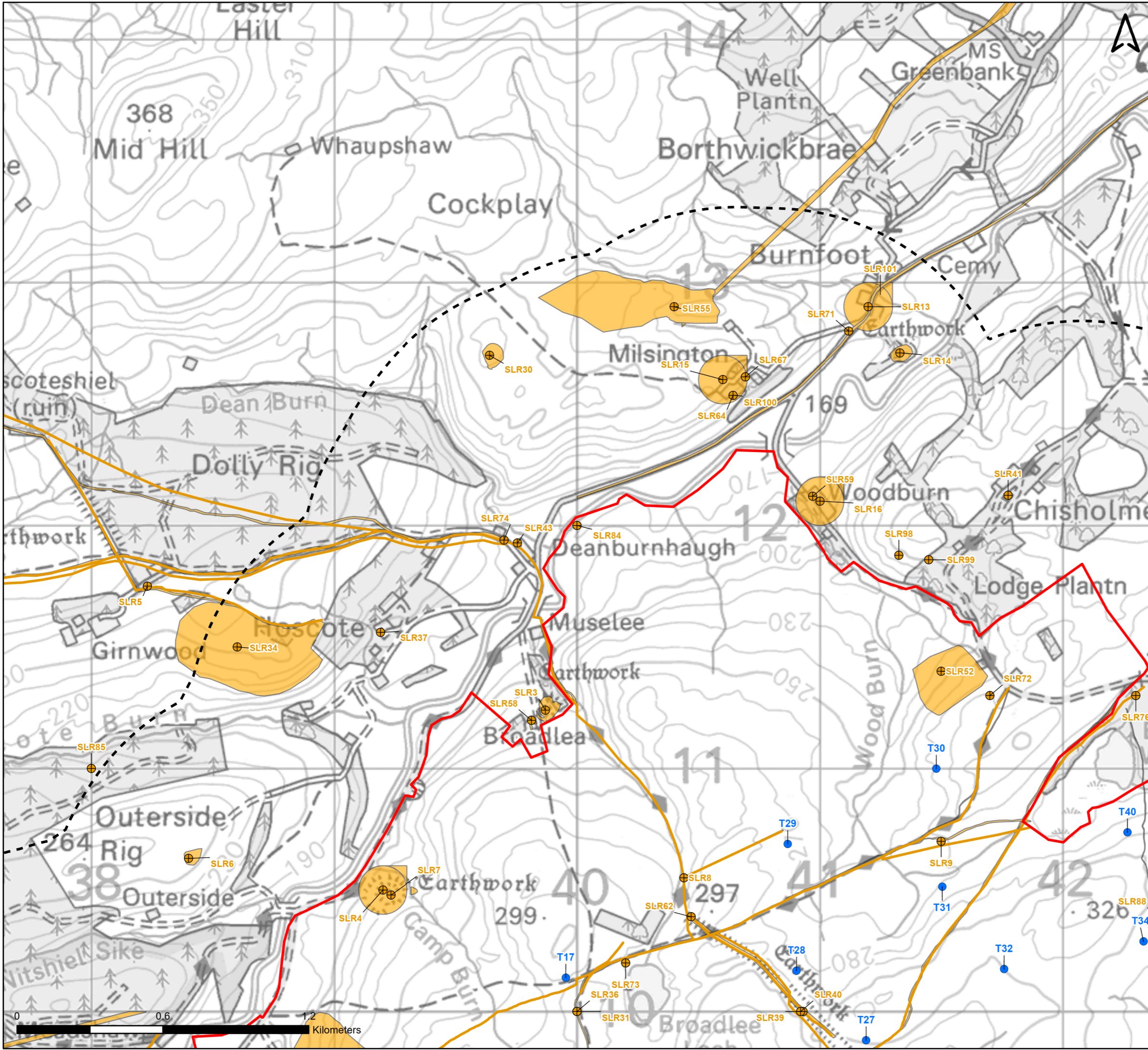
Mid Hill Wind Farm
 Scottish Borders, Scotland, UK

Non-Designated Assets
 Figure 7.2

Contains OS data © Crown Copyright and database right 2024.

Scale @ A3 1:15,000
 Rev. 0
 Rev. Date 07/08/2024





Legend

- Site Boundary
- Turbine Location
- Site Boundary 1 km Buffer
- ⊕ Heritage Asset Location
- Heritage Asset Linear
- Heritage Asset Area



Scoping Report

Mid Hill Wind Farm
Scottish Borders, Scotland, UK

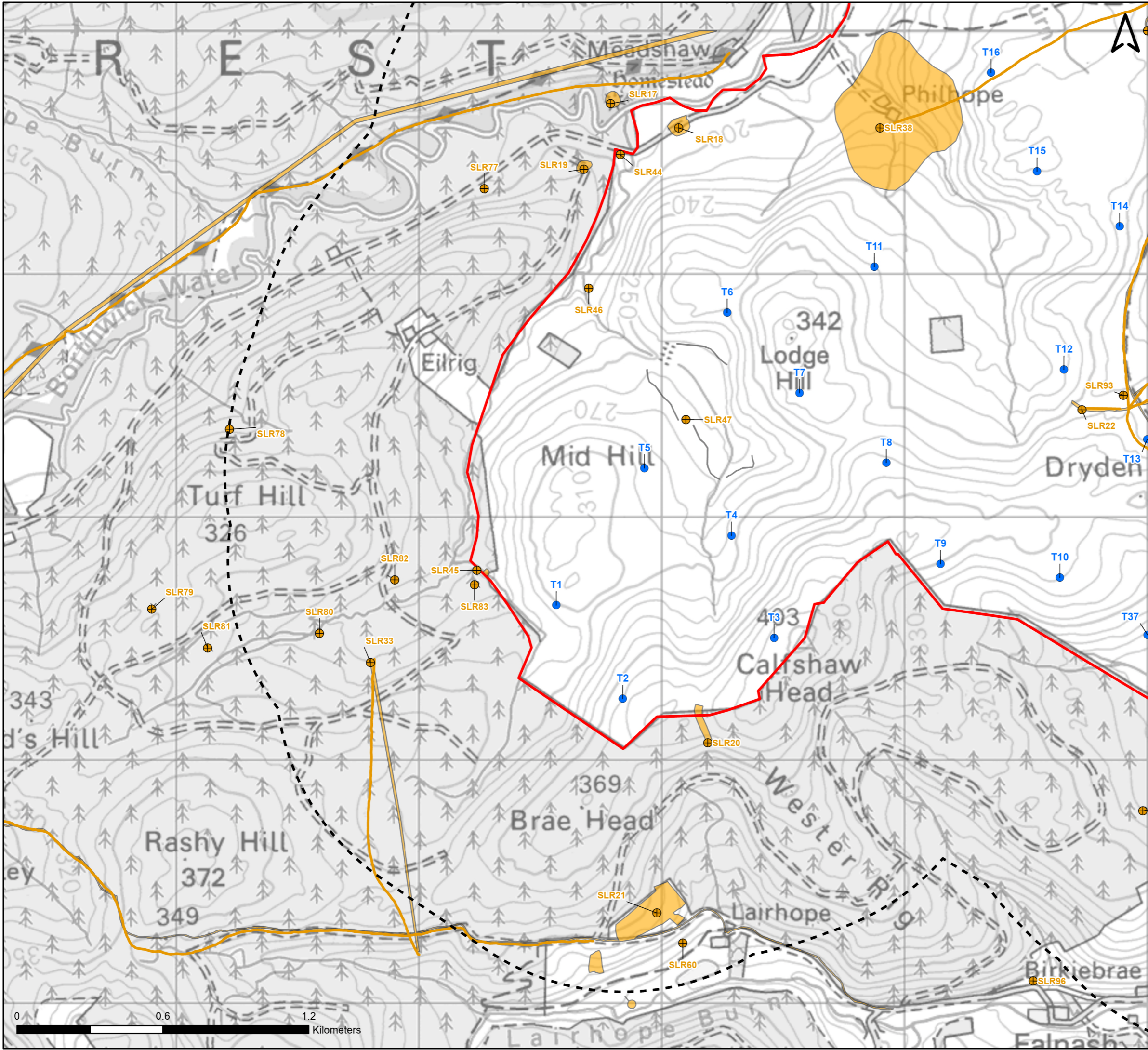
Non-Designated Assets
Figure 7.2

Contains OS data © Crown Copyright and database right 2024.

Scale @ A3	1:15,000
Rev.	0
Rev. Date	07/08/2024

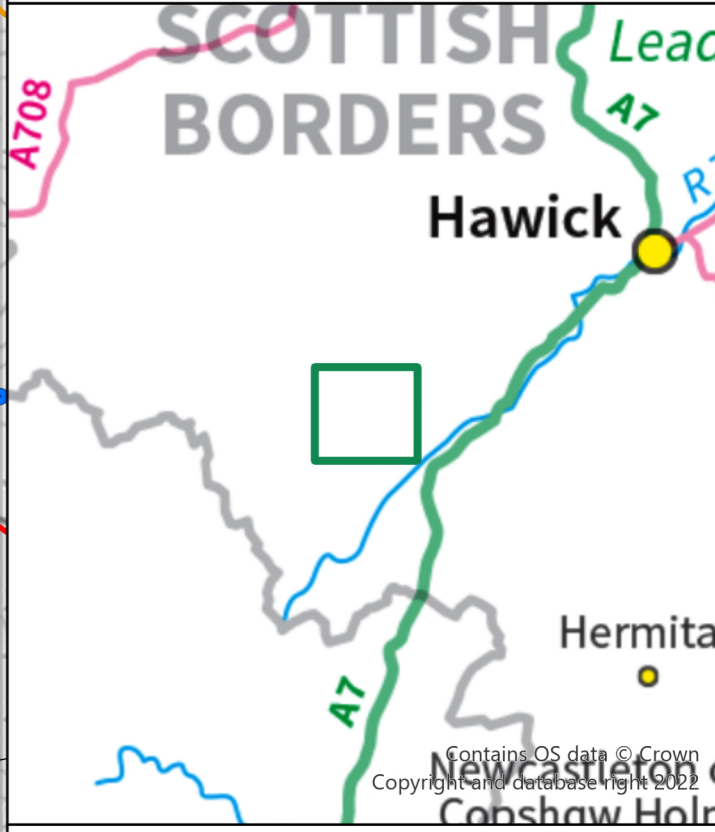
Invenergy





Legend

- Site Boundary
- Turbine Location
- Site Boundary 1 km Buffer
- ⊕ Heritage Asset Location
- Heritage Asset Linear
- Heritage Asset Area




Scoping Report

Mid Hill Wind Farm
 Scottish Borders, Scotland, UK

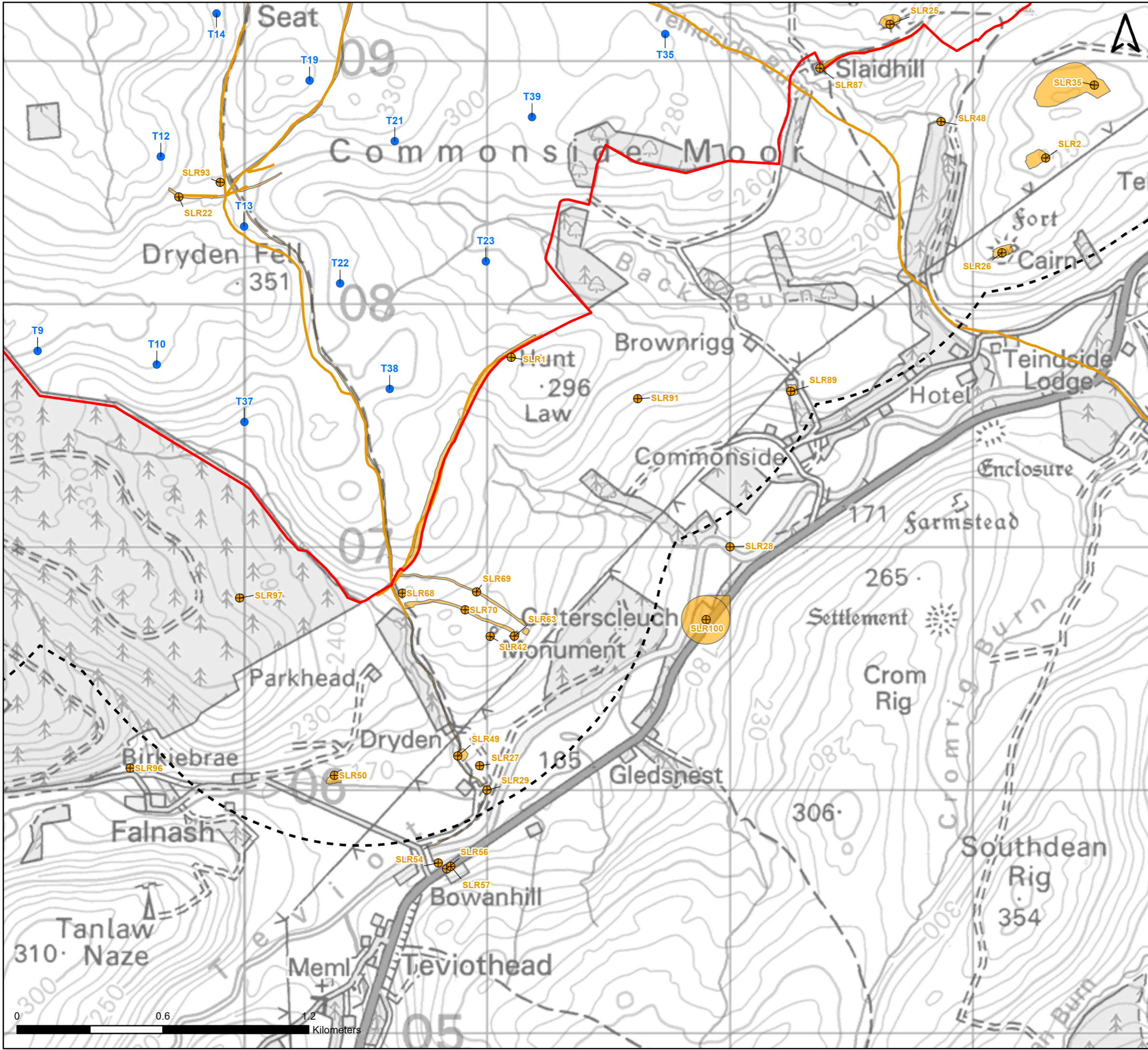
Non-Designated Assets
 Figure 7.2

Contains OS data © Crown Copyright and database right 2024.



Scale @ A3 1:15,000
 Rev. 0
 Rev. Date 07/08/2024





Legend

- Site Boundary
- Turbine Location
- Site Boundary 1 km Buffer
- ⊕ Heritage Asset Location
- Heritage Asset Linear
- Heritage Asset Area



Scoping Report

Mid Hill Wind Farm
 Scottish Borders, Scotland, UK

Non-Designated Assets
 Figure 7.2

Contains OS data © Crown Copyright and database right 2024.

Scale @ A3	1:15,000
Rev.	0
Rev. Date	07/08/2024

